


DOWNTOWN CHATTANOOGA

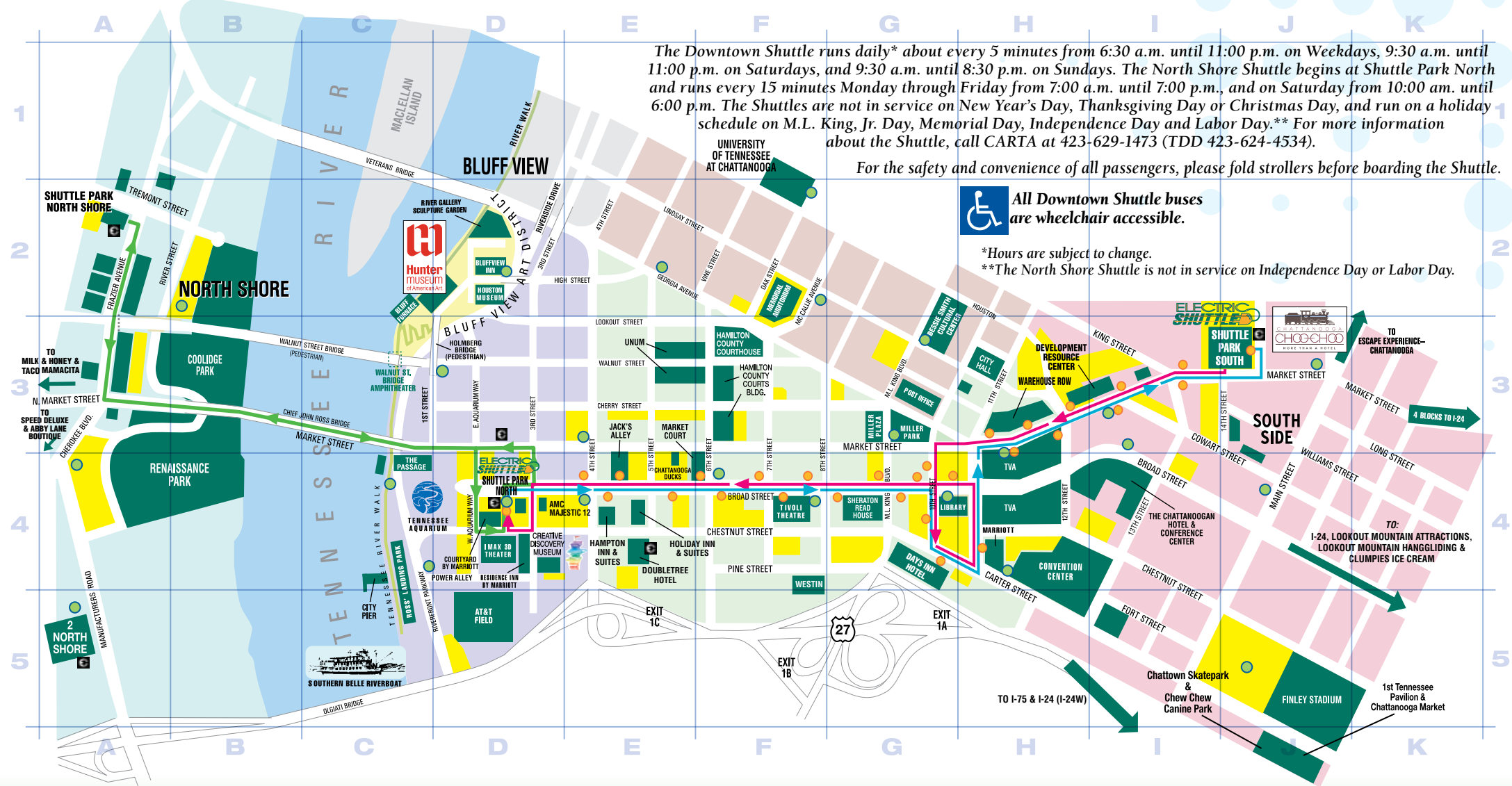
The Downtown Shuttle runs daily* about every 5 minutes from 6:30 a.m. until 11:00 p.m. on Weekdays, 9:30 a.m. until 11:00 p.m. on Saturdays, and 9:30 a.m. until 8:30 p.m. on Sundays. The North Shore Shuttle begins at Shuttle Park North and runs every 15 minutes Monday through Friday from 7:00 a.m. until 7:00 p.m., and on Saturday from 10:00 a.m. until 6:00 p.m. The Shuttles are not in service on New Year's Day, Thanksgiving Day or Christmas Day, and run on a holiday schedule on M.L. King, Jr. Day, Memorial Day, Independence Day and Labor Day.** For more information about the Shuttle, call CARTA at 423-629-1473 (TDD 423-624-4534).

For the safety and convenience of all passengers, please fold strollers before boarding the Shuttle.

 All Downtown Shuttle buses are wheelchair accessible.

*Hours are subject to change.

**The North Shore Shuttle is not in service on Independence Day or Labor Day.



Chattown Skatepark (J5) Outdoor skate park with masonite ramps for in-line skaters, skateboards and BMX bike riders. Restrooms, pavilion, drinking fountain; helmet/pads required. Open 7 days a week; \$8 non-member fee. <http://www.facebook.com/Chattownskatepark/info>

Chew Chew Canine Park (J5) Spacious, fenced-in grassy park just for dogs with both a large and small dog area, agility equipment, watering station, and lots of room to run. No leashes required. Human amenities: restrooms, benches, disposal bags/trash cans, night lighting, water fountain. Located behind the Tennessee Pavilion.

Coolidge Park (B2 & 3) Stroll riverside walking paths, splash in the interactive water fountain, ride the iconic carousel, enjoy art & sculpture installations, have a picnic, and more on the North Shore.

Miller Plaza & Park (G3) This City Center area features a fountain, art installations and seasonal free entertainment. On-leash pets welcome.

Renaissance Park (A3-4 & B3-4) On the north shore of the Tennessee River, this 23-acre urban wetlands park features include hilly overlooks, nature trails with native trees, wildflowers, and river eco systems, wetlands area, outdoor pavilion, picnic area, public art, and marked areas of historical significance. On-leash pets welcome.









Ross' Landing Park & The Passage (C4) Stroll City Pier, relax on the terraced riverfront "steps" or visit The Passage, commemorating the Cherokee Nation's Trail of Tears and a tribute to the culture, art and accomplishments of the original citizens of Chattanooga. On-leash pets welcome.

Tennessee Riverwalk (C3-5 & D1-2) Perfect for a leisurely walk or bike ride, the Tennessee Riverwalk is a 13-mile riverside path that parallels the Tennessee River from Chickamauga Dam to downtown Chattanooga. Enter at Ross' Landing, Bluff View or park your vehicle at designated lots along Riverside Drive and Amnicola Highway; enjoy a picnic on the river bank (pavilions in some areas) or just take in the scenery. No pets beyond Bluff View Art District.

Walnut Street Bridge (A3 & C3) Constructed in 1890, this striking downtown landmark that links the north and south shores of the Tennessee River has been refurbished and converted to an all-pedestrian bridge. Great views of the river and city, especially at night; on-leash pets welcome.

For more information about downtown parks, greenspaces, bicycle paths and parking, call Outdoor Chattanooga at 643-6889 or visit www.OutdoorChattanooga.com.

MAP KEY

Landmark	Districts:
 Landmark	North Shore
 Parking	Riverfront
 Shuttle Stop	Bluff View
 Electric Vehicle Charging Station	MLK/UTC
 Bicycle Transit Station	City Center
 Northbound Shuttle Route (toward Tennessee Aquarium)	South Side
 Southbound Shuttle Route (toward Chattanooga Choo Choo)	
 North Shore Shuttle Route	

